






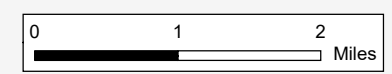



Legend

-  Current Layout (June 2025)
-  Previous Layout (May 2025)
-  Current Project Area
-  County
-  Township (PLSS)
-  State Road
-  County/Township Road



Badger Wind, LLC

**Exhibit A:
COMPARISON FIGURE**



10455420-250708-PV
July 8, 2025
Projection: NAD83 UTM14
Sources: ESRI, USGS